







DRINKING WATER SUPPLY MANAGEMENT AREA MAP

FIGURE NO. 4
OCTOBER, 2015

Legend

NWI_CODE

-  Protected Waters
-  Lakes and Ponds
-  Capture Zones
-  dwsma

